

AERODROME CHART

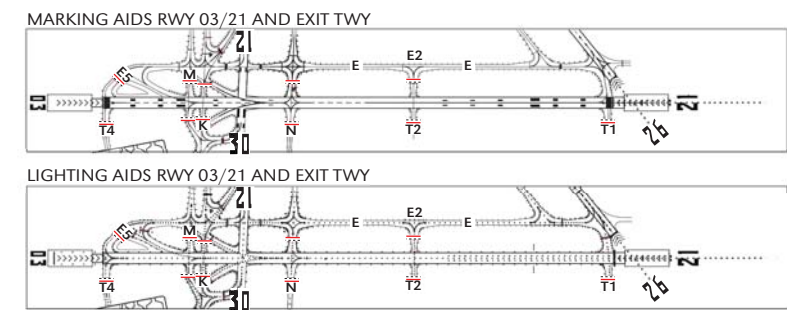
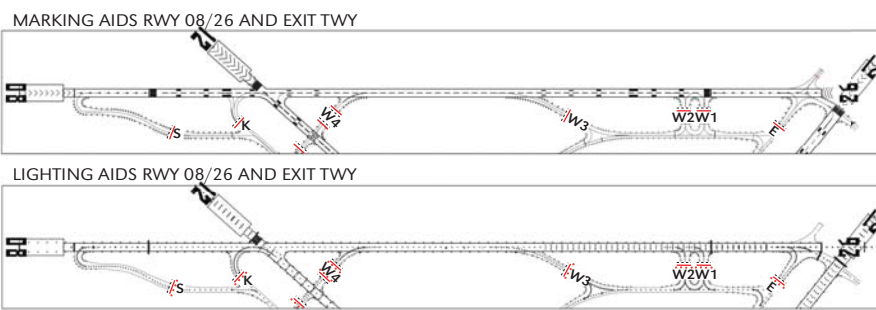
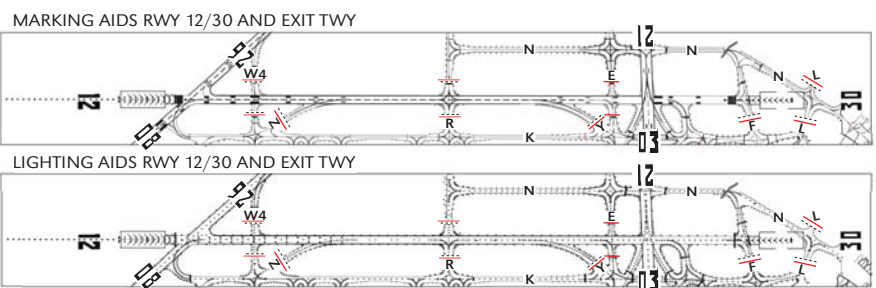
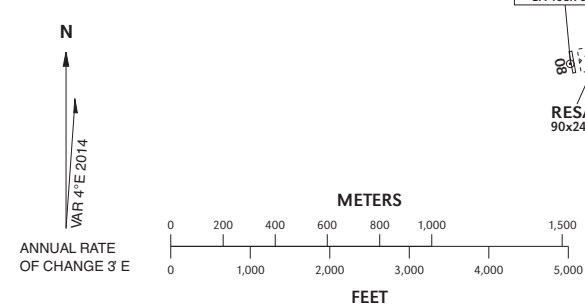
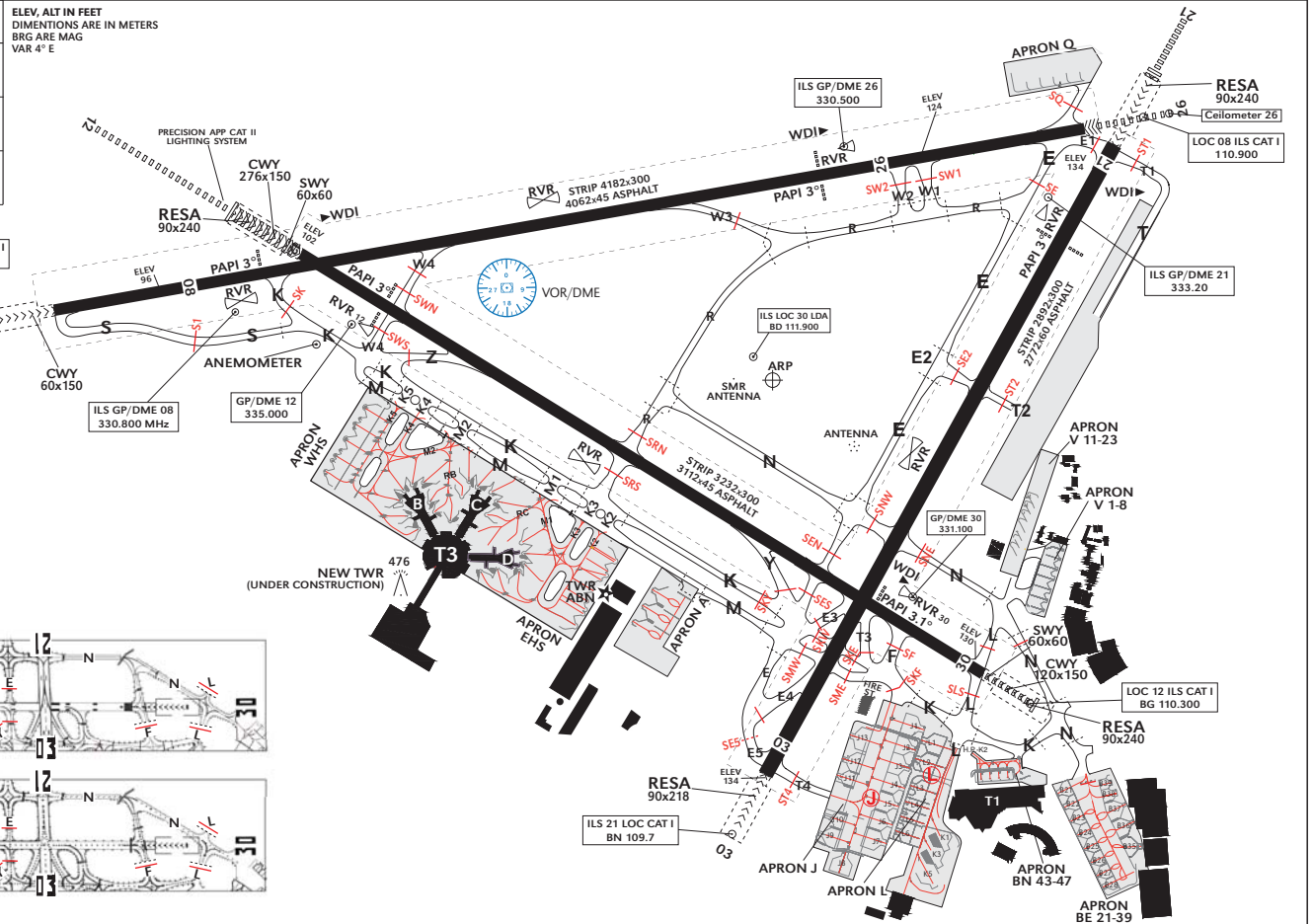
32° 00' 34" N 034° 53' 08" E

ELEV 134 ft

TWR 132.10 GND WEST 118.05 GND EAST 129.20

TEL-AVIV / BEN-GURION

RWY	DIRECTION	THR	BEARING	STRENGTH
08	077°	32° 00' 46.29" N 034 51' 39.14" E	PCN 90F/C/X/U	
26	257°	32° 01' 03.83" N 034 53' 33.88" E		
12	118°	32° 00' 51.14" N 034° 52' 00.56" E	PCN 98/F/C/X/T	
30	298°	31° 59' 59.88" N 034° 53' 39.12" E		
03	025°	31° 59' 46.38" N 034° 53' 09.89" E	PCN 98/F/C/X/T	
21	205°	32° 01' 05.25" N 034° 54' 00.81" E		



CHANGES: RWY 03/21, TX